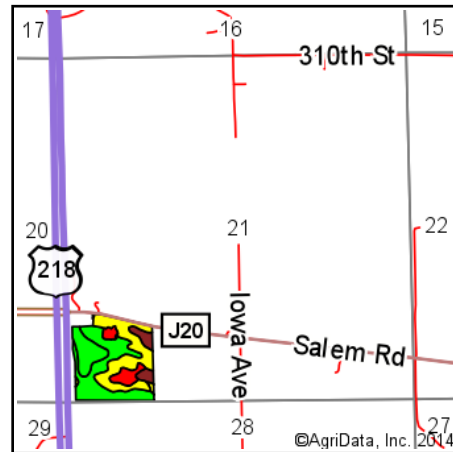
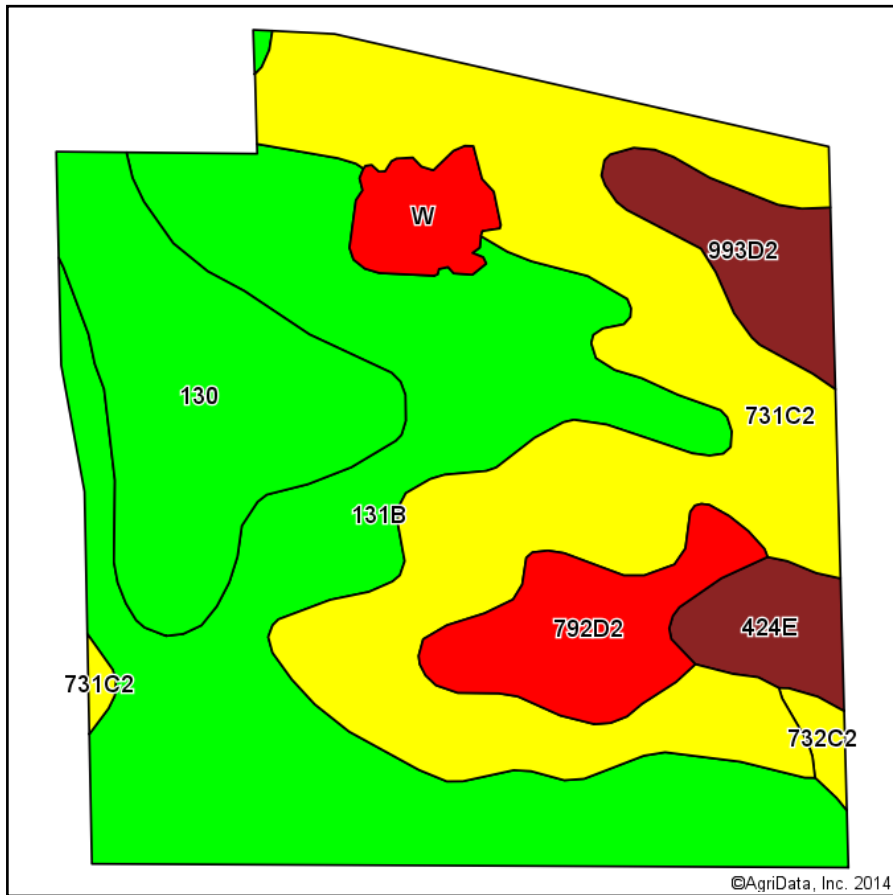


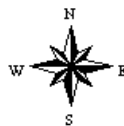
Soils Map-CSR2



State: **Iowa**
 County: **Henry**
 Location: **21-70N-6W**
 Township: **Jackson**
 Acres: **33.86**
 Date: **7/21/2014**



Maps Provided By:
surety
 CUSTOMIZED ONLINE MAPPING
 © AgriData, Inc. 2014 www.AgriDataInc.com



Area Symbol: IA087, Soil Area Version: 18							
Code	Soil Description	Acres	Percent of field	**CSR2 Legend	Non-Irr Class	CSR2**	CS R
131B	Pershing silt loam, 2 to 5 percent slopes	12.56	37.1%		IIIe	72	67
731C2	Pershing silty clay loam, 5 to 9 percent slopes, moderately eroded	10.99	32.5%		IIIe	58	45
130	Belinda silt loam, 0 to 2 percent slopes	4.71	13.9%		IIIw	76	63
792D2	Armstrong clay loam, 9 to 14 percent slopes, moderately eroded	2.05	6.1%		IVe	13	13
993D2	Gara-Armstrong complex, 9 to 14 percent slopes, moderately eroded	1.45	4.3%		IVe	37	33
424E	Lindley-Keswick loams, 14 to 18 percent slopes	1.02	3.0%		Vle	26	22
W	Water	0.85	2.5%			0	0
732C2	Weller silty clay loam, 5 to 9 percent slopes, moderately eroded	0.23	0.7%		IIIe	56	40
Weighted Average						59.6	*-

Area Symbol: IA087, Soil Area Version: 18

**IA has updated the CSR values for each county to CSR2.

*- CSR weighted average cannot be calculated on the current soils data, use prior data version for csr values.

Field borders provided by Farm Service Agency as of 5/21/2008. Aerial photography provided by Aerial Photography Field Office.